





















# Figure 1 - MARTA Offset Projects

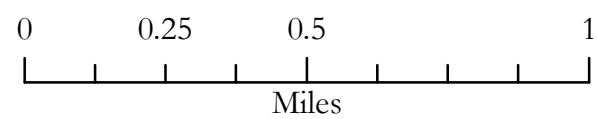

**DRAFT**

## Legend - Proposed Projects

-  "Finish the Connection"
-  Sidewalk
-  Shelter at Bus Stop
-  HAWK beacon
-  Intersection: New Crosswalks

## Legend - Existing Features

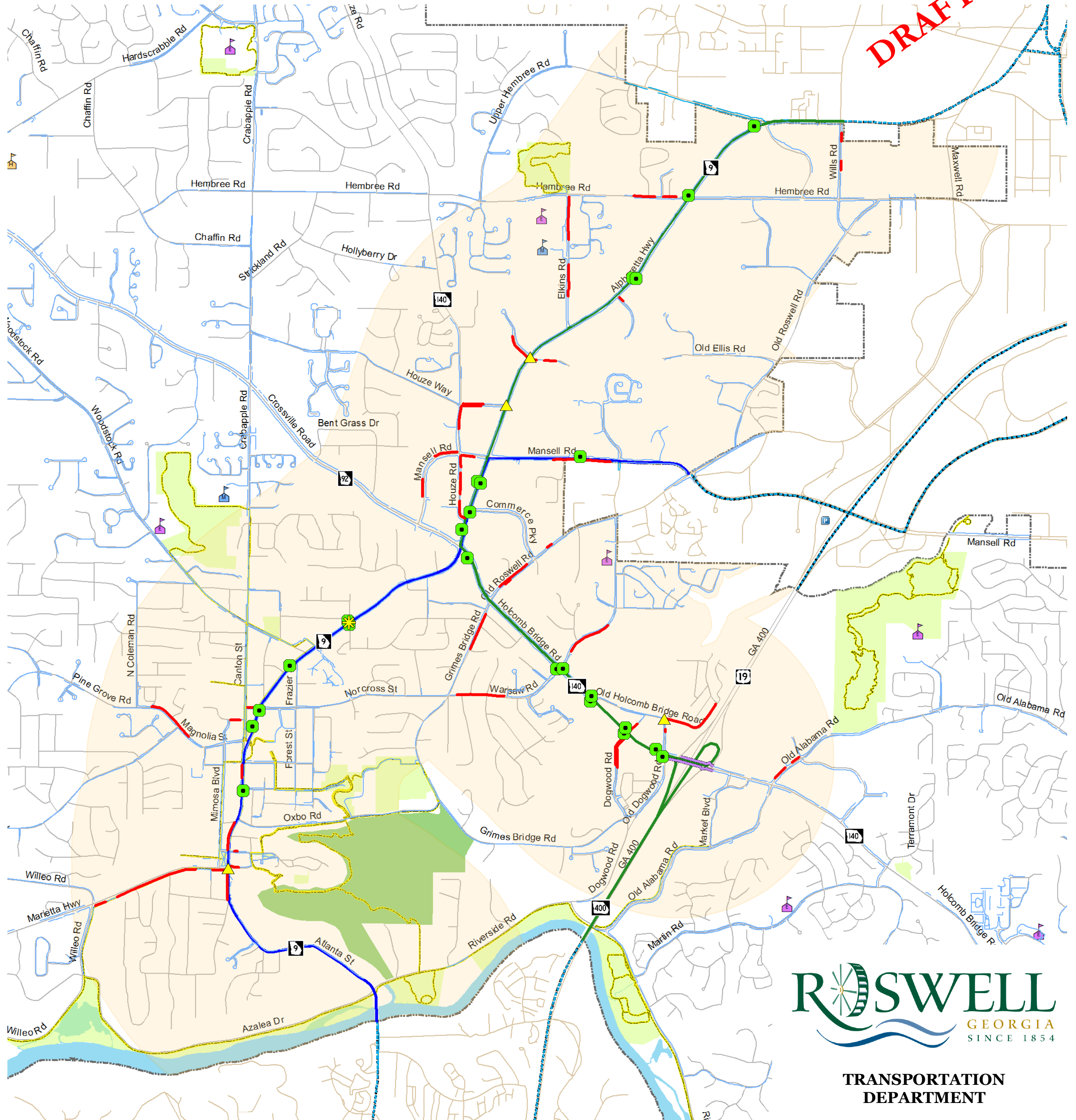
-  AdjacentCity\_ExistingSidewalk
-  Existing Sidewalk
-  MARTA Route 85
-  MARTA Route 185
-  MARTA Bus Route Outside City Limit
-  3/4 mi MARTA boundary
-  Park & Ride
-  Existing Trails
-  Elementary Schools
-  Middle Schools
-  High Schools
-  National Park Service
-  Roswell City Parks
-  Roswell City Limits
-  Chattahoochee River



Prepared by the  
City of Roswell Transportation Department  
December 1, 2009

Source: The data was collected by the City of Roswell  
Transportation Planning Division.

This map is a graphical representation of a combination of data  
obtained from aerial photography, tax plats, and engineering  
drawings. The user agrees to hold City of Roswell harmless,  
including any loss of profits or consequential damages.



**TRANSPORTATION  
DEPARTMENT**