



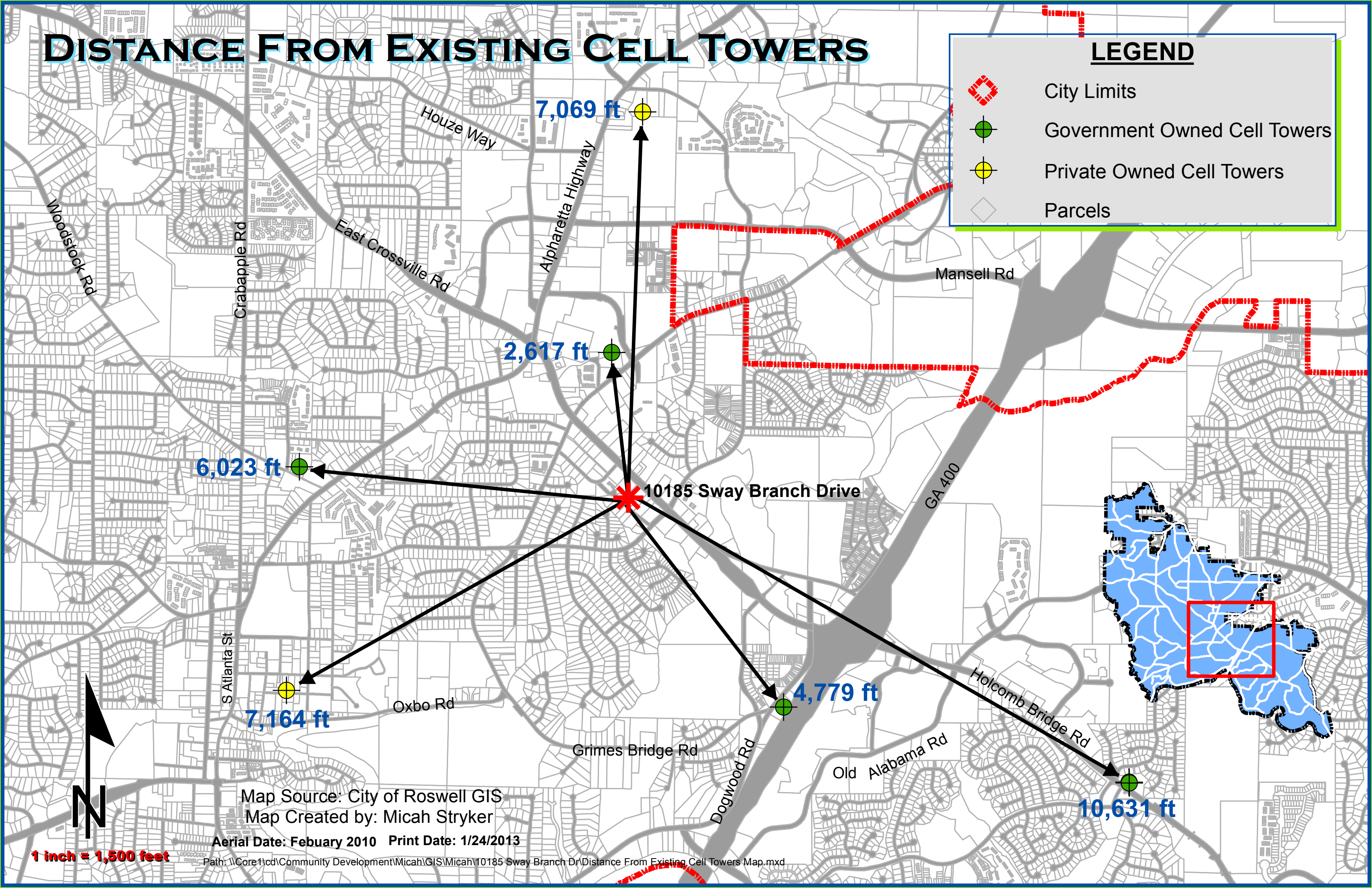


DISTANCE FROM EXISTING CELL TOWERS

LEGEND

-  City Limits
-  Government Owned Cell Towers
-  Private Owned Cell Towers
-  Parcels



Map Source: City of Roswell GIS

Map Created by: Micah Stryker

Aerial Date: February 2010 Print Date: 1/24/2013

1 inch = 1,500 feet

Path: \\Core1\\cd\\Community Development\\Micah\\GIS\\Micah\\10185 Sway Branch Dr\\Distance From Existing Cell Towers Map.mxd