












 11480 Alpharetta Hwy, Roswell, GA 30076

- | | | |
|---|--|-----------------------------|
|  | 1. Head northeast on GA-120 E/GA-9 N toward Hembree Rd | go 0.1 mi
total 0.1 mi |
|  | 2. Turn right at Hembree Rd
About 3 mins | go 1.5 mi
total 1.6 mi |
|  | 3. Turn left at Morrison Pkwy/Westside Pkwy
About 1 min | go 0.6 mi
total 2.2 mi |
|  | 4. Turn right at Haynes Bridge Rd
About 1 min | go 0.3 mi
total 2.5 mi |
|  | 5. Slight right to merge onto US-19 S
About 12 mins | go 11.4 mi
total 13.9 mi |
|  | 6. Take exit 4A for Interstate 285 E toward Greenville/Augusta | go 0.2 mi
total 14.2 mi |
|  | 7. Merge onto I-285 E
About 7 mins | go 5.8 mi
total 20.0 mi |
|  | 8. Take exit 33A to merge onto I-85 S toward Atlanta
About 14 mins | go 11.8 mi
total 31.8 mi |
|  | 9. Merge onto I-75 S
About 1 min | go 1.1 mi
total 32.9 mi |
|  | 10. Take the exit on the left toward Spring St/Downtown
About 2 mins | go 0.4 mi
total 33.3 mi |
|  | 11. Slight right at Williams St NW
About 2 mins | go 0.3 mi
total 33.6 mi |
|  | 12. Turn left at Harris St NW
About 1 min | go 0.2 mi
total 33.7 mi |

 Harris St NW

These directions are for planning purposes only. You may find that construction projects, traffic, weather, or other events may cause conditions to differ from the map results, and you should plan your route accordingly. You must obey all signs or notices regarding your route.

Map data ©2011 Google, Sanborn

Directions weren't right? Please find your route on maps.google.com and click "Report a problem" at the bottom left.