

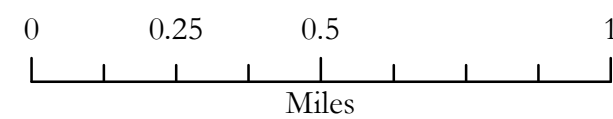

# Figure 2 - MARTA Offset Projects: Proposed Bus Stop Improvements

**Legend - Proposed Projects**

- Shelter - 10 locations
- Simme-Seat - 15 locations

**Legend - Existing Features**

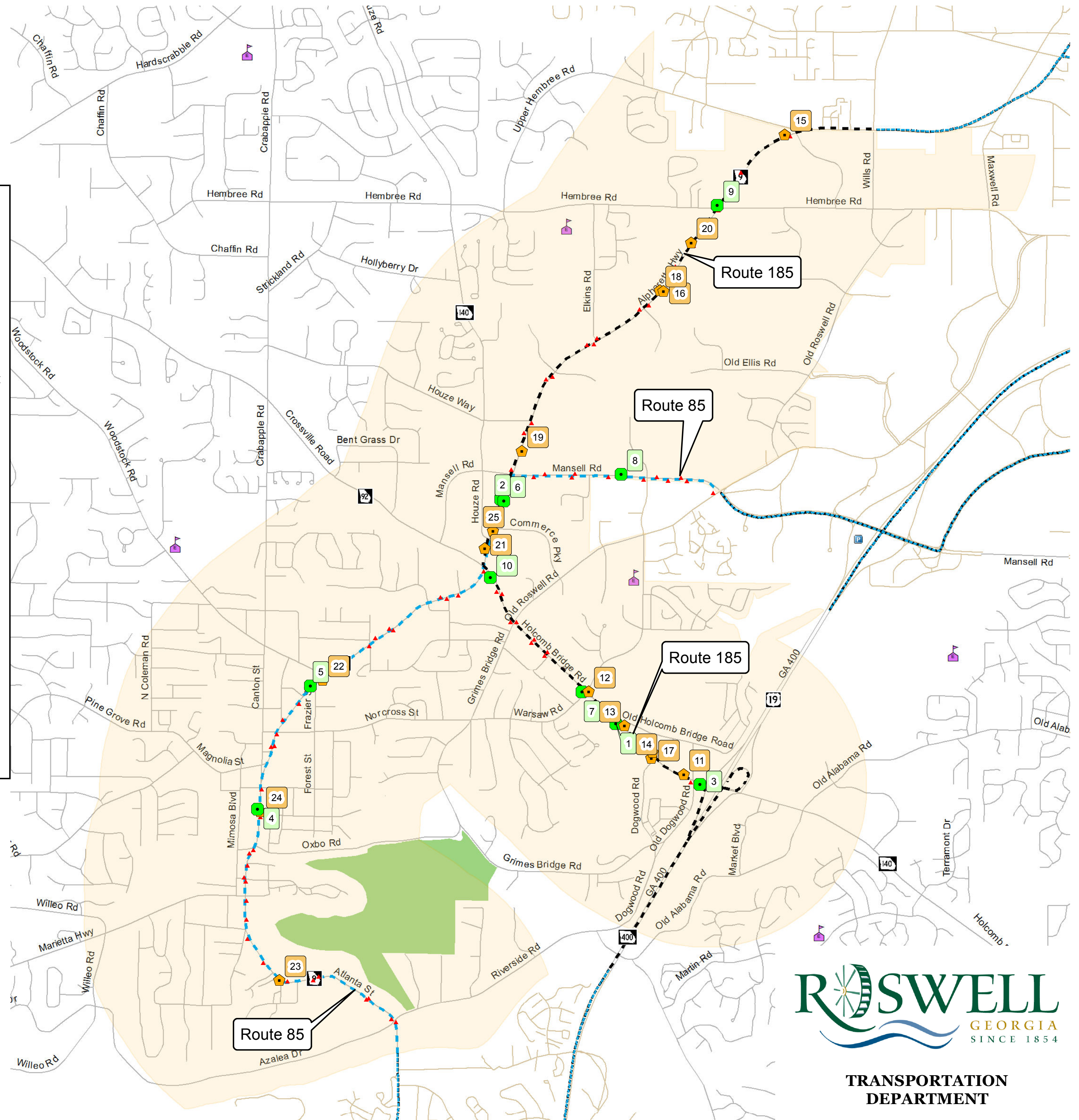
- MARTA Bus Stops
- MARTA Route 85
- MARTA Route 185
- MARTA Bus Route Outside City Limit
- 3/4 mi MARTA boundary
- Park & Ride
- Elementary Schools
- Middle Schools
- High Schools
- National Park Service
- Roswell City Parks
- Roswell City Limits
- Chattahoochee River



Prepared by the  
City of Roswell Transportation Department  
April 14, 2011

Source: The data was prepared by the City of Roswell  
Transportation Planning Division.

This map is a graphical representation of a combination of data  
obtained from aerial photography, tax plats, and engineering  
drawings. The user agrees to hold City of Roswell harmless,  
including any loss of profits or consequential damages.



**TRANSPORTATION  
DEPARTMENT**