


NOTE: REFER TO SHEETS C3.1 AND C3.2 FOR DETAILED LAYOUT INFORMATION.


CAUTION
THE UTILITIES SHOWN ARE SHOWN FOR THE CONTRACTOR'S CONVENIENCE ONLY. THERE MAY BE OTHER UTILITIES NOT SHOWN ON THESE PLANS. THE PREPARER ASSUMES NO RESPONSIBILITY FOR THE LOCATIONS SHOWN AND IT SHALL BE THE CONTRACTOR'S RESPONSIBILITY TO VERIFY THE LOCATIONS OF ALL UTILITIES WITHIN THE LIMITS OF THE WORK. ALL DAMAGE MADE TO EXISTING UTILITIES BY THE CONTRACTOR SHALL BE THE SOLE RESPONSIBILITY OF THE CONTRACTOR.

SITE DATA:
LAND LOT: 188 AND 249
1ST DISTRICT, 2nd SECTION
CITY OF ROSWELL
FULTON COUNTY, GEORGIA

TOTAL AREA- 20.4 AC.
EXISTING ZONING- E-2/PV AND R-2




NORTH



Know what's below.
Call before you dig.
Dial 811
Or Call 800-282-7411

GRAPHIC SCALE



SCALE: 1"=50'

OWNER/DEVELOPER:
Mr. Paul G. Ludwig
Coro Development, LLC
400 Northcreek, Suite 100
3715 Northside Parkway
Atlanta, GA 30327

ROAD WIDENING PLAN

**CROSSVILLE
HARDSCRABBLE**
ROSWELL, GEORGIA