

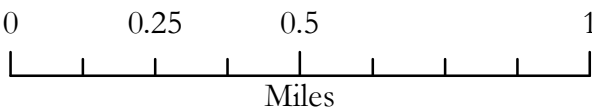

Revised Figure 3 - MARTA Offset Projects: New Sidewalks

Legend - Proposed Locations

- Status
- Completed
 - Design
 - Permitting
 - Next batch
 - Future batch

Legend - Existing Features

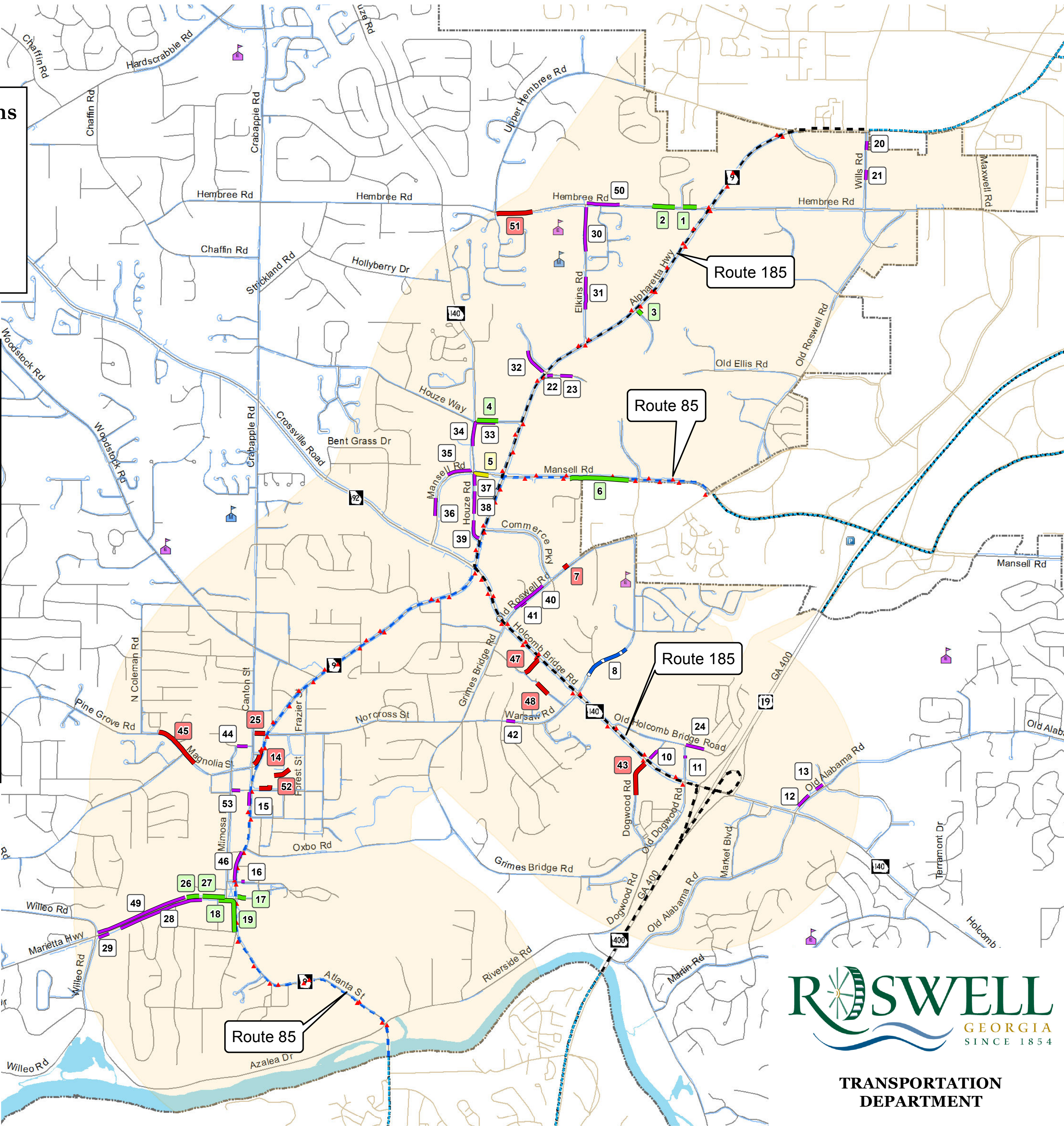
- MARTA Bus Stops
- Existing Sidewalk
- MARTA Route 85
- MARTA Route 185
- MARTA Bus Route Outside City Limit
- 3/4 mi MARTA boundary
- Park & Ride
- Elementary Schools
- Middle Schools
- High Schools
- Roswell City Limits
- Chattahoochee River



Prepared by the
City of Roswell Transportation Department
February 16, 2011

Source: The data was prepared by the City of Roswell
Transportation Planning Division.

This map is a graphical representation of a combination of data
obtained from aerial photography, tax plats, and engineering
drawings. The user agrees to hold City of Roswell harmless,
including any loss of profits or consequential damages.



TRANSPORTATION
DEPARTMENT